














## Directions from Jackson Mountain (Property Manager)

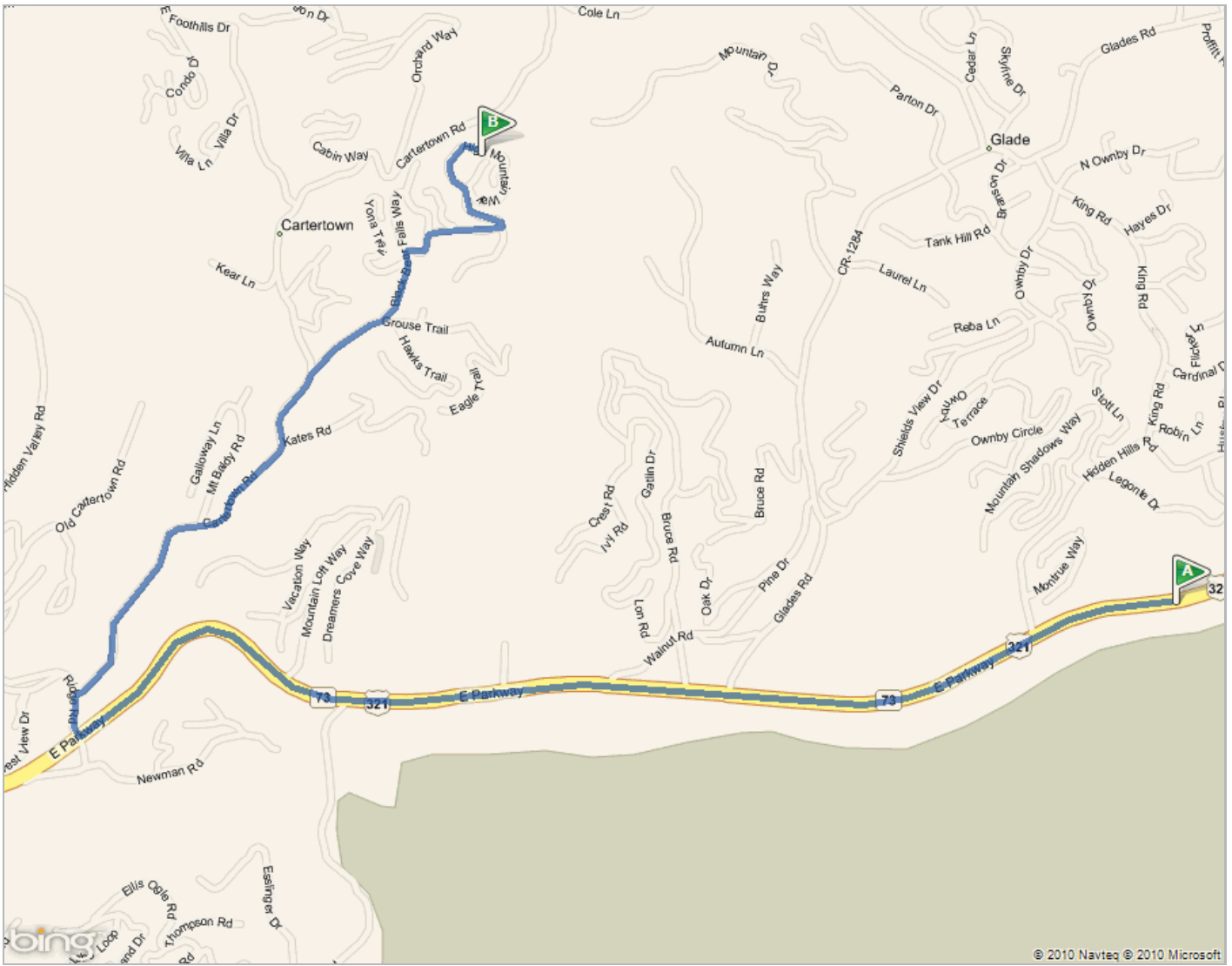
Distance of 3.7 Miles

A: From Directions from Jackson Mountain (Property Manager)  
1662 E. Parkway, Gatlinburg, TN

B: To Gatlinburg Getaway Log Home  
916 High Mountain Way  
Gatlinburg, TN 37738

	Directions from Jackson Mountain (1662 E. Parkway, Gatlinburg)		B: 3.7 mi 11 min
	1. Depart <b>US-321 / SR-73 / E Parkway</b>		2.1 mi
	2. Turn <b>right</b> onto <b>Ridge Rd at Traffic Light 2A</b>		0.1 mi
	3. Turn <b>right</b> onto <b>Cartertown Rd</b>		0.8 mi
	4. Bear <b>right</b> onto <b>Grouse Trail</b>		0.2 mi
	5. Bear <b>left</b> onto <b>Black Bear Falls Way</b>		0.1 mi
	6. Turn <b>right</b> onto <b>Poplar Falls Way</b>		0.1 mi
	7. Turn <b>right</b> onto <b>Smoke Top Way</b>		0.1 mi
	8. Turn <b>left</b> onto <b>High Mountain Way</b>		0.2 mi
	9. Gatlinburg Getaway Log Home 916 High Mountain Way <i>The last intersection is Smoke Top Way If you reach Majestic Point Way, you've gone too far</i>		0.0 mi

Route: 3.7 mi



A: Jackson Mountain (Property Manager)



B: Gatlinburg Getaway

